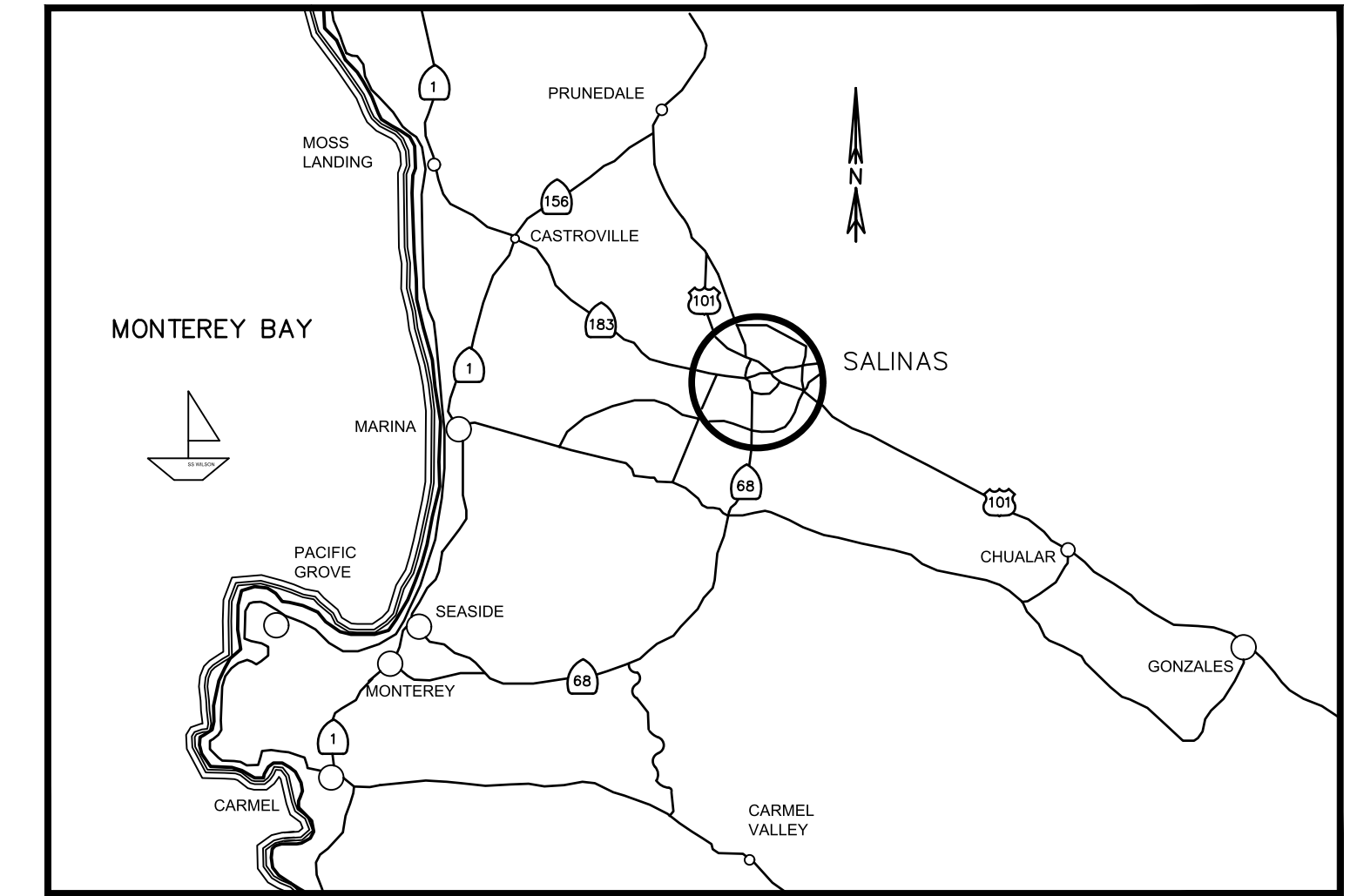
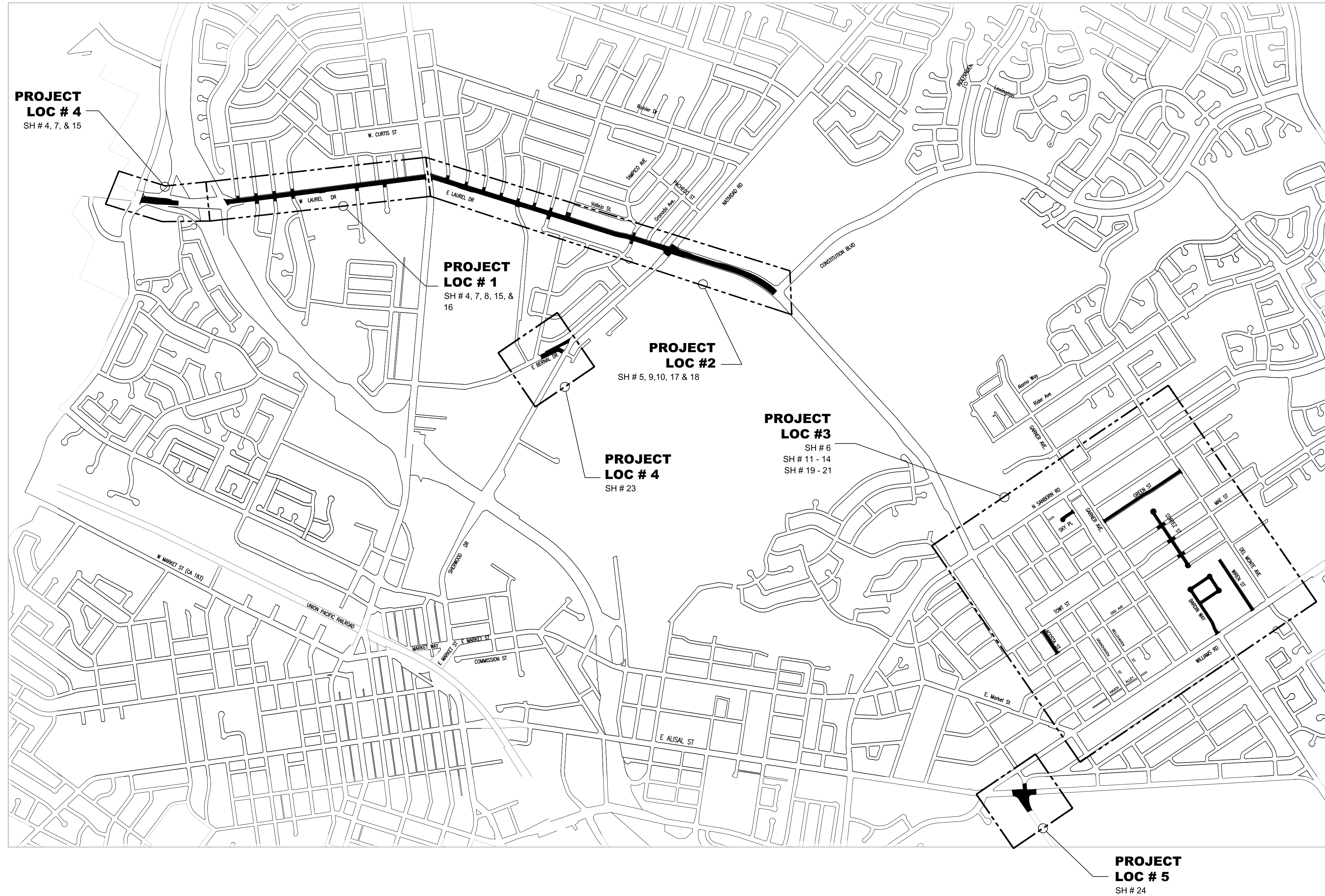


2025 PAVEMENT IMPROVEMENTS

ON VARIOUS STREETS - PROJECT No. 9981




VICINITY MAP
NOT TO SCALE



LOCATION MAP
NOT TO SCALE

SHEET INDEX			
SH. No.	SHEET TITLE	BASE BID	ADD ALT
1	TITLE SHEET	1	
2	NOTES	1	
3	DETAILS	1	
4	EROSION AND SEDIMENT CONTROL - LOC. No. 1 & 4 - W LAUREL DR	1	
5	EROSION AND SEDIMENT CONTROL - LOC. No. 2 - E LAUREL DR	1	
6	EROSION AND SEDIMENT CONTROL - LOC. No. 3 - DISTRICT 2		2
7	REMOVE AND REPLACE - LOC. NO. 1 & 4 - W LAUREL DR	1	
8	REMOVE AND REPLACE - LOC. NO. 1 - W LAUREL DR	1	
9	REMOVE AND REPLACE - LOC. NO. 2 - E LAUREL DR	1	
10	REMOVE AND REPLACE - LOC. NO. 2 - E LAUREL DR	1	
11	MILL AND REPAIR/OVERLAY - LOC. NO. 3 - WIREN ST		2
12	MILL AND REPAIR/OVERLAY - LOC. NO. 3 - BARDIN CIR, BARDIN WAY & SKY PL		2
13	REMOVE AND REPLACE - LOC. NO. 3 - ACOSTA ST & CORTEZ ST		2
14	REMOVE AND REPLACE - LOC. NO. 3 - GREEN ST		2
15	STRIPING & SIGNING PLANS - LOC. No. 1 & 4 - W LAUREL DR	1	
16	STRIPING & SIGNING PLANS - LOC. No. 1 - W LAUREL DR	1	
17	STRIPING & SIGNING PLANS - LOC. No. 2 - E LAUREL DR	1	
18	STRIPING & SIGNING PLANS - LOC. No. 2 - E LAUREL DR	1	
19	STRIPING & SIGNING PLANS - LOC. No. 3 - ACOSTA ST, SKY PL & WIREN ST		2
20	STRIPING & SIGNING PLANS - LOC. No. 3 - BARDIN WAY & BARDIN CIR		2
21	STRIPING & SIGNING PLANS - LOC. No. 3 - CORTEZ ST, GREEN ST		2
22	STRIPING PLANS - LOC. No. 2 - E LAUREL DR & NATIVIDAD RD		4
23	STRIPING PLANS - LOC. No. 4 - E BERNAL DR		4
24	STRIPING PLANS - LOC. No. 5 - E ALSAL ST & SKYWAYBLVD		4
T-1	W LAUREL DR OUTSIDE LANE TRAFFIC CONTROL	1	
T-2	W LAUREL DR OUTSIDE LANE TRAFFIC CONTROL	1	
T-3	W LAUREL DR INSIDE LANE TRAFFIC CONTROL	1	
T-4	W LAUREL DR INSIDE LANE TRAFFIC CONTROL	1	
T-5	W LAUREL DR DETOUR PLAN	1	
T-6	W LAUREL DR DETOUR PLAN	1	



DATE	REVISION	APP.



File Path: J:\9981 2025 Pavement Improv\Plans\Title Sheet 2025 Pav Improv.dwg Plot Date: 4/24/2025 2:12 PM