

SHEET NOTES

- ALL LINES AND MARKINGS SHALL CONFORM TO THE CALTRANS STANDARD SPECIFICATIONS DESIGN STANDARDS AND STANDARD PLANS (2024 EDITION).
- REMOVAL OF ALL CONFLICTING LINES AND MARKINGS SHALL BE BY GRINDING OR PRE-APPROVED EQUAL.
- LANE WIDTHS ARE MEASURED BETWEEN THE CENTERLINES OF EACH ADJACENT SINGLE OR DOUBLE STRIPE OR THE TOP OF CURB AS APPROPRIATE.
- ALL PAVEMENT DELINEATION IS THERMOPLASTIC UNLESS OTHERWISE STATED.
- ALL CROSSWALKS AND LIMIT LINES SHALL BE 12" WHITE LINES UNLESS OTHERWISE NOTED.
- ALL REFLECTIVE MARKERS SHALL BE RAISED.
- ALL LANE STRIPING AT INTERSECTIONS WITHOUT CROSSWALKS SHALL END 10' FROM THE EXTENSION OF THE INTERSECTION CURB LINE.

LEGEND

- LL

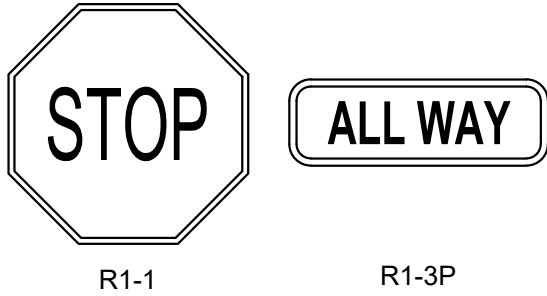
12" LIMIT LINE
- PM

PAVEMENT MARKINGS PER CALTRANS STD PLANS A24A TO A24F
- ISP

INSTALL SIGN AND POST
- IS

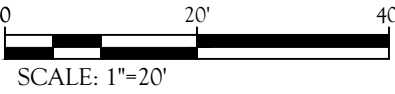
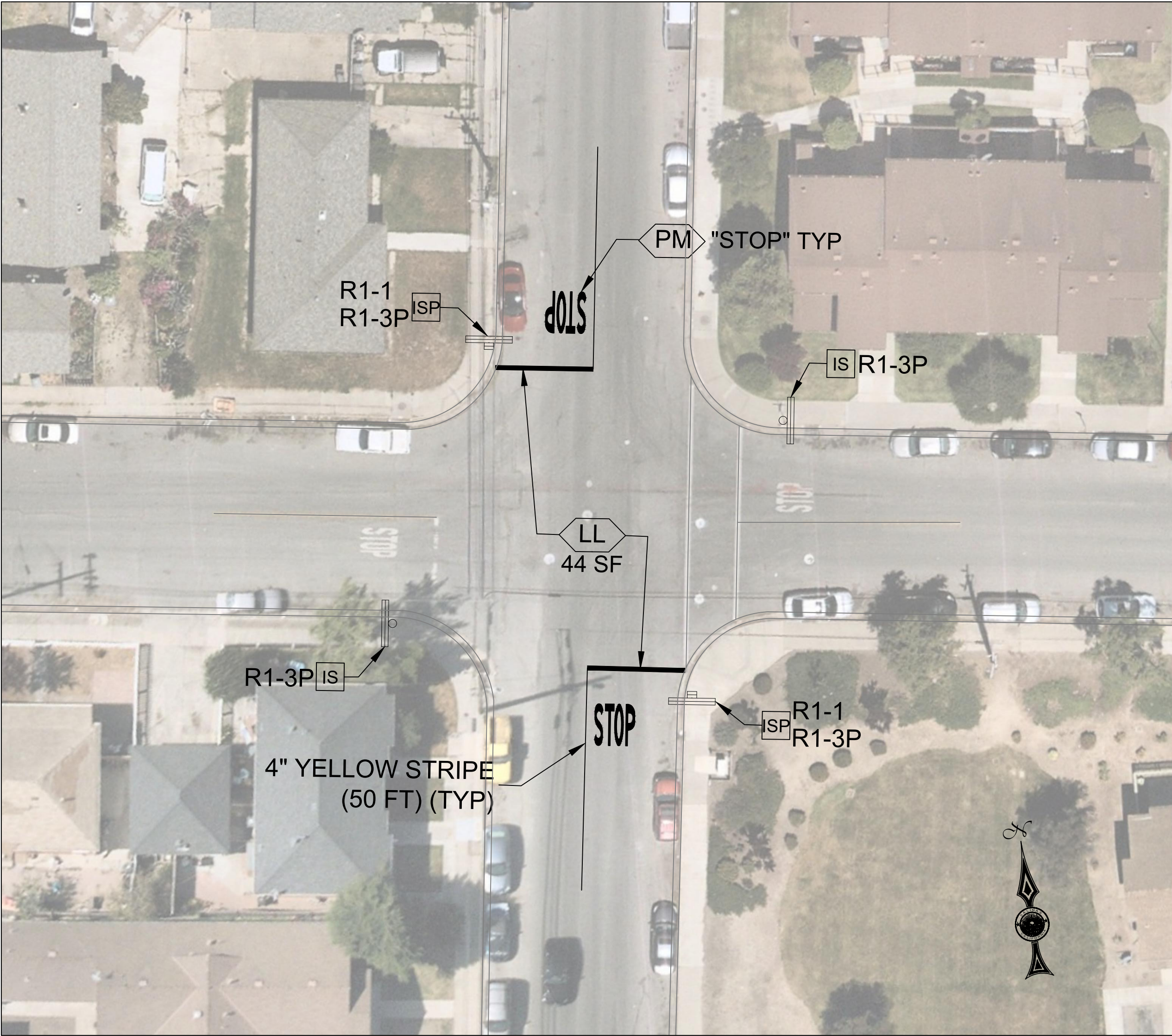
INSTALL SIGN

SIGN CHART



SHEET TOTAL

ITEM DESCRIPTION	QTY	UNIT OF MEASURE
LIMIT LINE 12"	44	SF
SIGN ON NEW POST	4	EA
SIGN ON EXISTING POST	2	EA
4" YELLOW STRIPE	100	LF
PAVEMENT MARKINGS	2	EA



CITY OF SALINAS

PUBLIC WORKS DEPARTMENT

DESIGNED BY:  
GERARDO RODRIGUEZ  
CAD BY:  
GERARDO RODRIGUEZ  
CONSTRUCTION INSPECTION SUPERVISOR:  
TBD  
PROJECT ENGINEER / MANAGER:  
ADRIANA ROBLES, P.E.

APPROVED FOR CONSTRUCTION:  
DATE \_\_\_\_\_  
  
ADRIANA ROBLES, P.E.  
CITY ENGINEER



DATE	REVISION	APP.

ALL WAY STOP INSTALLATION

TITLE SHEET

PROJ. NO(S)	SHEET NO.
-	1
FILE NO.	OF
-	1